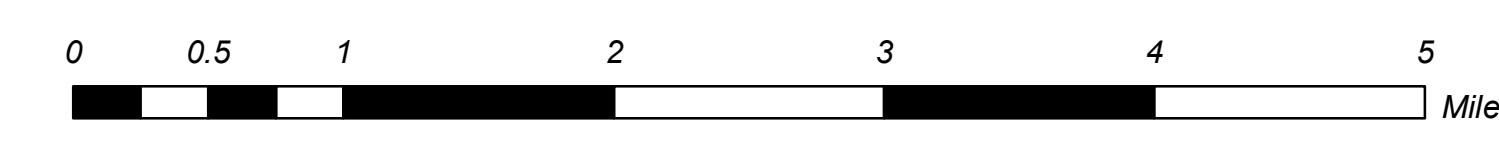


Road Work 2013-2014

MAP LEGEND

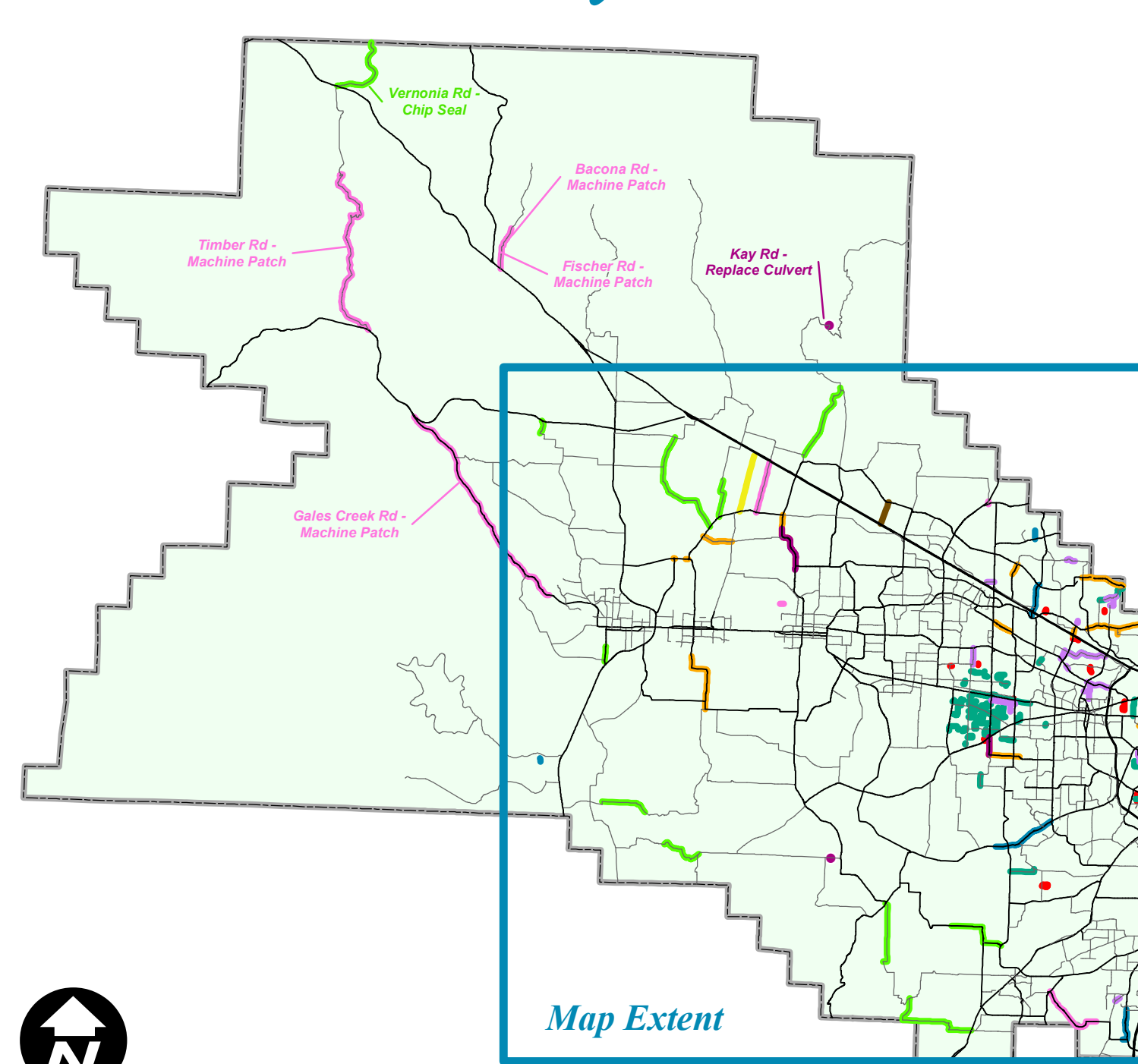
Capital Projects Management Division	Functional Classification
Projects	Freeway
Road Maintenance Work Program	Highway
Projects	Arterial
Minor Betterments & Safety Improvements*	Collector
	Neighborhood Route
Road Surface Treatments	Other Roads and Transportation
Overlay	Local Road
Machine Patch	Railroad
Chip Seal	Rapid Transit (MAX)
Gravel Road Upgrades	Cities
Revert to Gravel	Urban Growth Boundary
Urban Road Maintenance District (URMD)	Washington County
Slurry Seal	
Overlay	

*Some of the Minor Betterments and Safety Improvements shown on the map are from the 2012-2013 Work Program.



Map Notes and Disclaimers:
The Washington County Road Maintenance Annual Work Program for Fiscal Year 2013 - 2014 is contingent upon approval by the Washington County Board of Commissioners during the June 2013 meeting.
This is not a complete representation of all road construction and maintenance projects planned in Washington County for the summer of 2013 through spring of 2014. Only some projects planned by the Washington County Department of Land Use and Transportation Operations and Maintenance Division and Capital Project Management Division are displayed on this map. Crews also undertake other maintenance activities including shoulder maintenance, gravel road maintenance, vegetation and brush cutting and spraying, striping and bridge and culvert cleaning.
The Washington County Operations and Maintenance Division surface treatment segments as shown on this map are based on a unique road identifier and from-to mile posts. There are variations between the roads as traveled and the representation of the road centerline in the geographic information system layer and/or differences between field measurements and distances calculated by the GIS. As a result of these variations, extents of road segments to be treated may not be exact on this map. Please refer to the 2013-2014 Work Program for extent descriptions.
Local roads include county maintained, public dedicated and private roads. Questions concerning the jurisdiction of a road displayed on this map should be referred to the Washington County Surveyors Office at (503) 846 - 8723.
Interstates 5 and 205 and Highway 26 are part of the Federal Highway System. Highways 47, 219, 8, 10, 5, 99 and 217 are under the jurisdiction of the Oregon Department of Transportation (ODOT).
The project information was interpreted and mapped for display by Washington County geographic information systems staff. Care was taken in this mapping but there are no warranties for this product. However, notification of any errors will be appreciated.
This product is for informational purposes and may not have been prepared for, or be suitable for legal, engineering, or surveying purposes. Users of this information should review or consult the primary data and information sources to ascertain the usability of the information.

County View



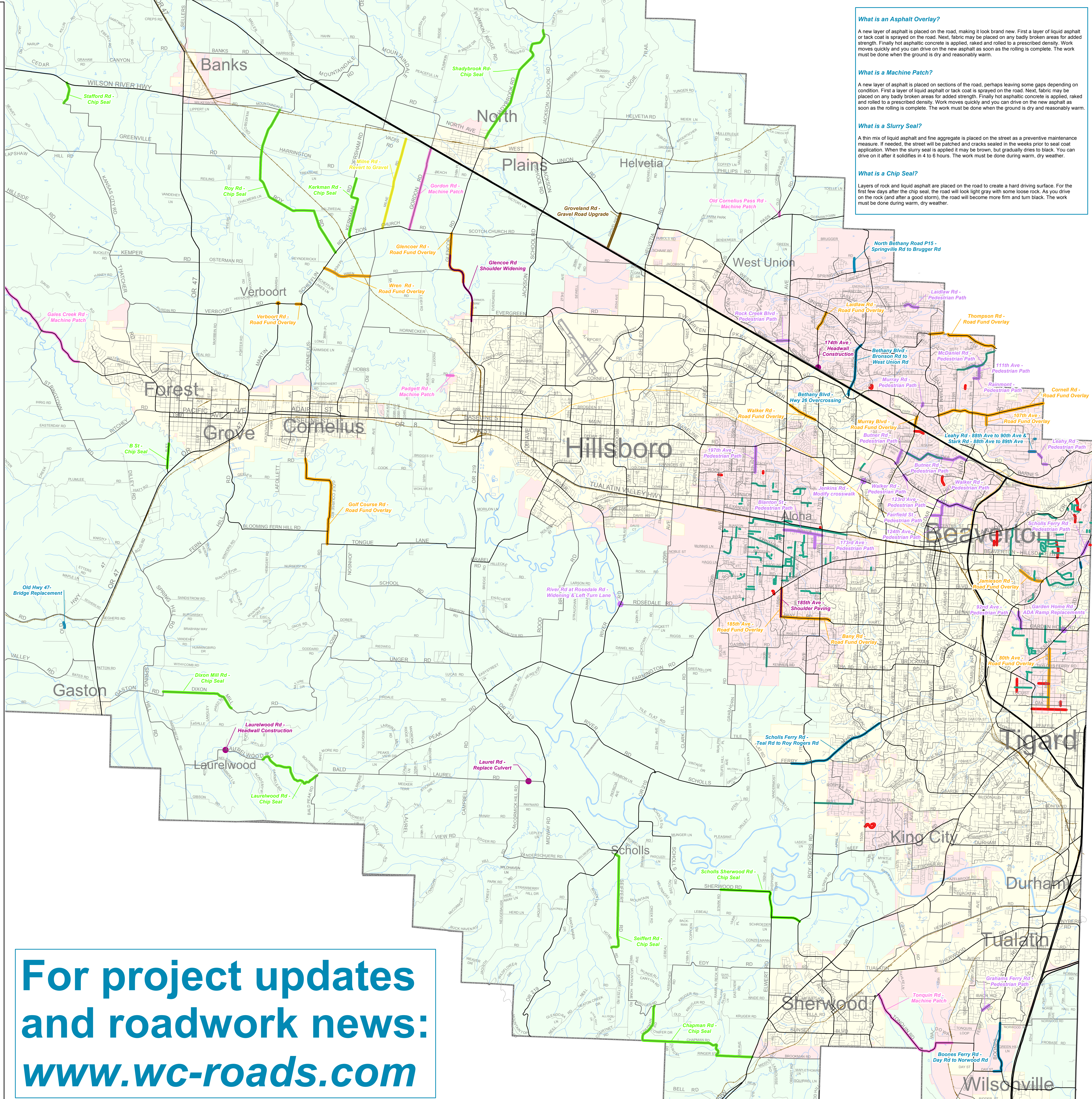
GIS Geographic Information Systems

Map Printed May 16, 2013

Washington County
Department of Land Use & Transportation
Operations and Maintenance Division
Geographic Information Systems Section
1400 SW Walnut Street, MS 51
Hillsboro, OR 97123 - 5625
(503) 846 - ROAD



Washington County
State of Oregon



**For project updates
and roadwork news:
www.wc-roads.com**